















## LEGEND

 Future Urban Zone	 North Island Main Trunk (existing rail line)	 Paerata Arterial	 Mill Road (Bombay) – Pukekohe East Road Upgrade
 Future interchange (not in scope for Te Tupu Ngātahi Supporting Growth)	 Drury West Arterial and South Drury Connection	 Pukekohe Arterials (North East, North West, South East and South West quadrants)	 Future train station
 Bombay interchange (not in scope for Te Tupu Ngātahi Supporting Growth)	 State Highway 22 Connection and Drury-Paerata Link	 State Highways 1 and 22	 Existing train station